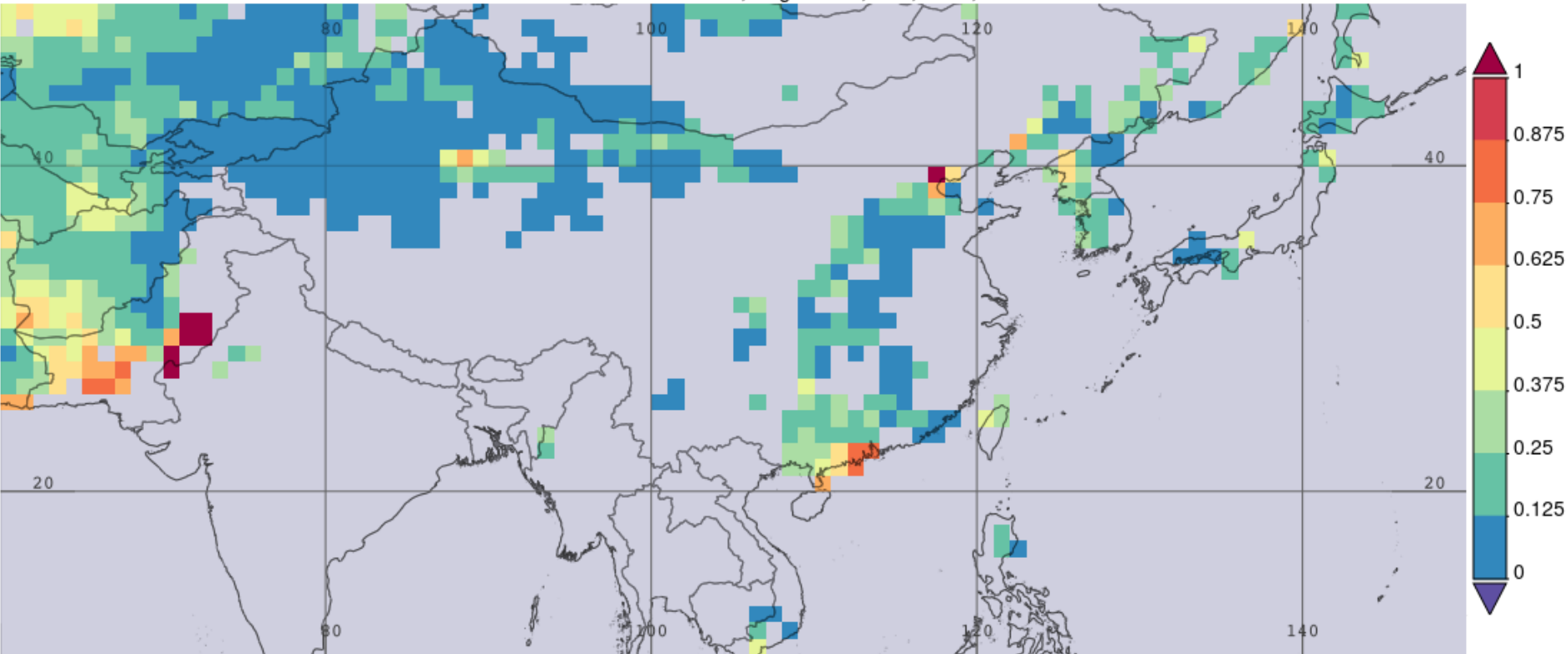
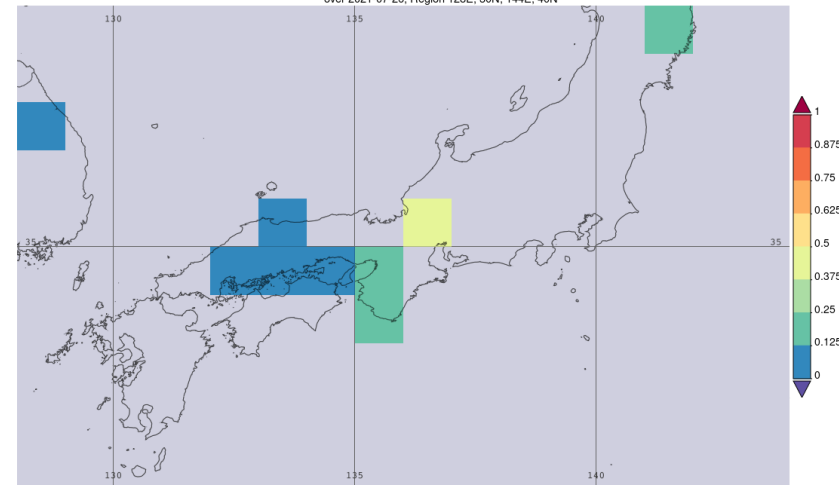


Time Averaged Map of Aerosol Optical Depth 550 nm (Deep Blue, Land-only) daily 1 deg. [MODIS-Terra MOD08\_D3 v6.1]  
over 2021-07-26, Region 60E, 10N, 150E, 50N

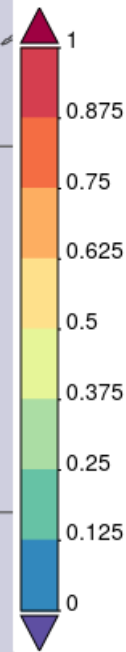
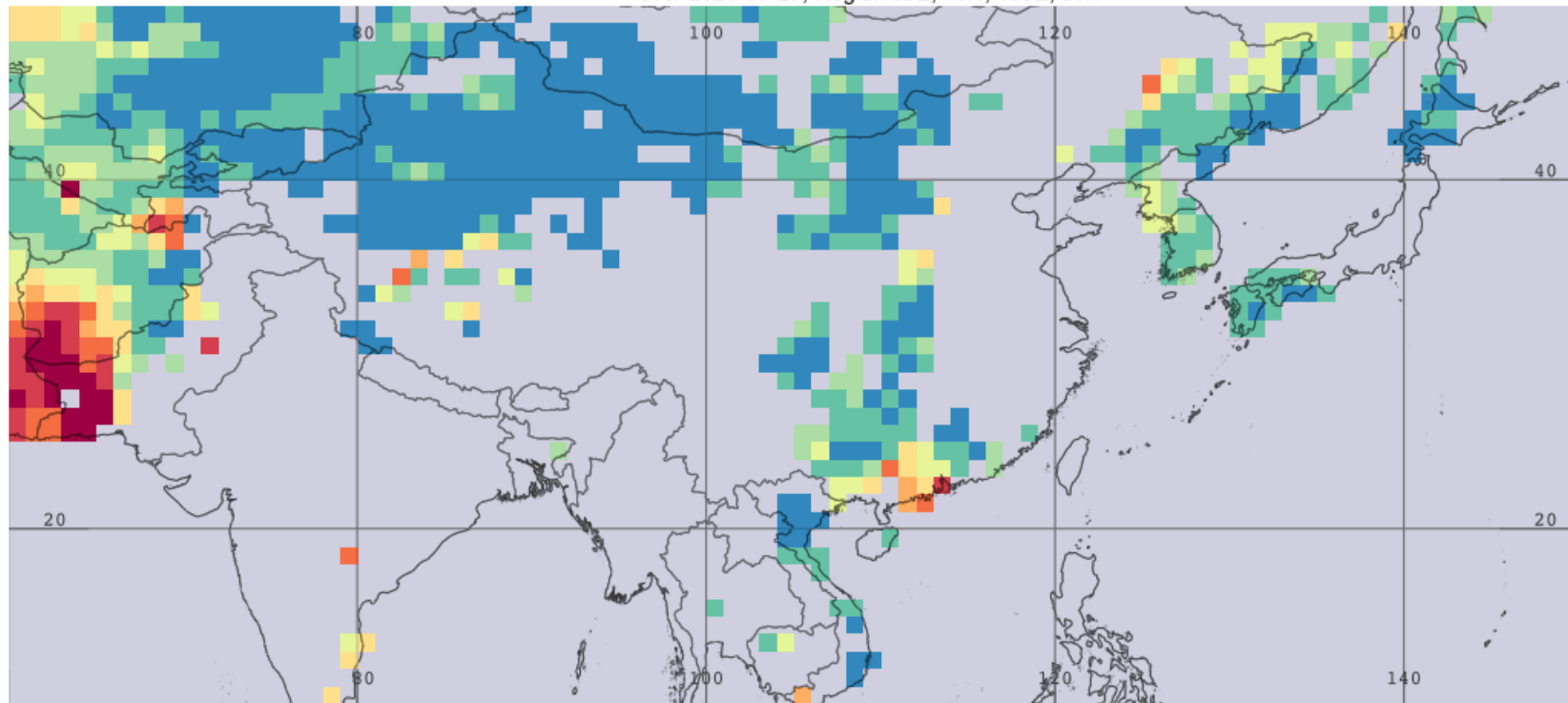


## 2021-07-26 AOD (Daily mean)

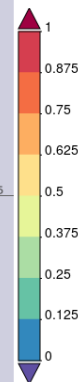
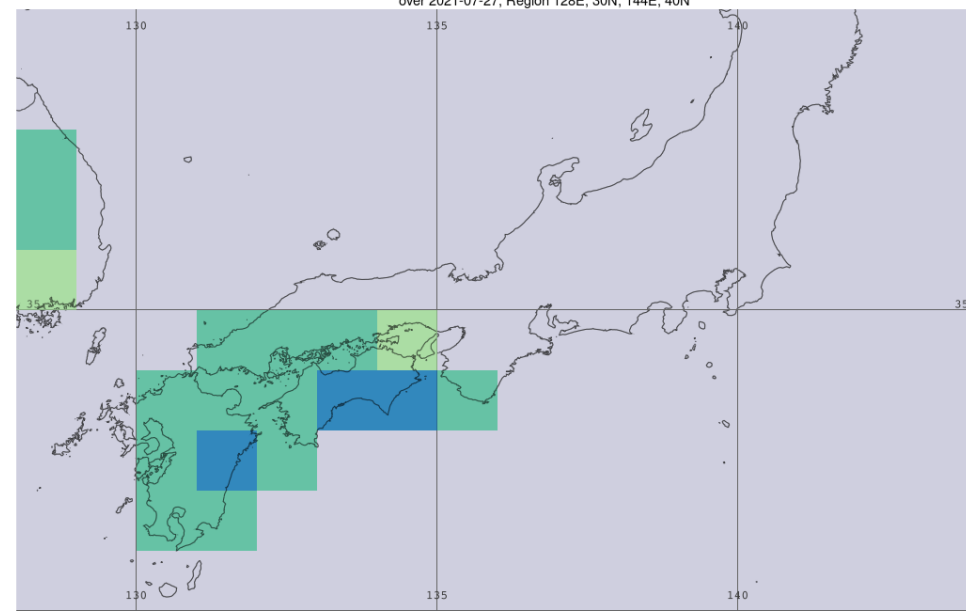
Time Averaged Map of Aerosol Optical Depth 550 nm (Deep Blue, Land-only) daily 1 deg. [MODIS-Terra MOD08\_D3 v6.1]  
over 2021-07-26, Region 128E, 30N, 144E, 40N



Time Averaged Map of Aerosol Optical Depth 550 nm (Deep Blue, Land-only) daily 1 deg. [MODIS-Terra MOD08\_D3 v6.1]  
over 2021-07-27, Region 60E, 10N, 150E, 50N



Time Averaged Map of Aerosol Optical Depth 550 nm (Deep Blue, Land-only) daily 1 deg. [MODIS-Terra MOD08\_D3 v6.1]  
over 2021-07-27, Region 128E, 30N, 144E, 40N



**2021-07-27 AOD (Daily mean)**

